






#PixInParks Legend

-  Destination
-  Starting Point

Route:

-  Easy
-  Moderate
-  Strenuous

Bicycles and horses are permitted on this route.

-  Trailhead w/ Parking Lot
-  Picnic Area
-  Restroom
-  Equestrian Staging Area
-  Hiking / Equestrian / Bicycling
-  Service Road



North Ridge Loop Calero County Park 1.9 Miles (round-trip)

To map directions to starting point
in Google, Bing, or Apple Maps, use:
37.194, -121.807

0 0.05 0.1 Miles



Hours: The park is open year round from 8 a.m. until sunset
Safety: In case of emergency, call 911
Dogs: Not allowed at Upper Stevens Creek Co Park
Parking: Free