



Uvas Canyon County Park

Park Hours: 8 am until sunset
Trail Hours: Sunrise to sunset
Park Office: (408) 779-9232

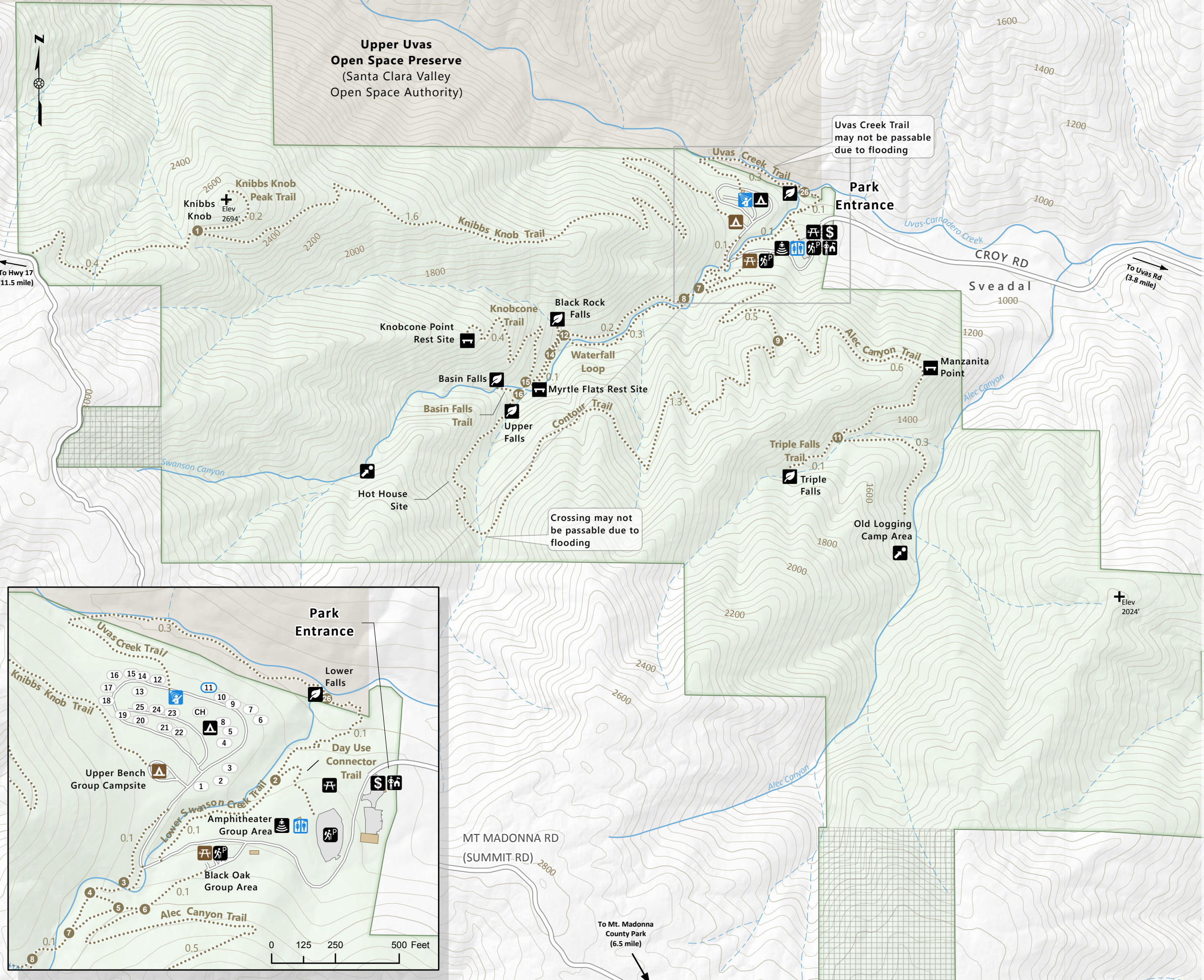
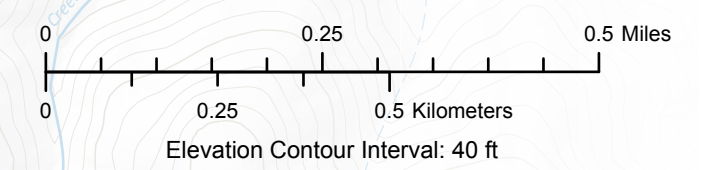
In an emergency, call 911.

Fees are collected for vehicles and camping. Entry fees are posted at the entrance station. Reservations required for day use parking. Call 408-355-2201 or go to www.goutsideandplay.org to make a reservation.

- Dogs/Pets:** Allowed in all areas of the park on a 6 foot or less leash.
- Drones:** Not permitted in any Santa Clara County park
- Fires:** Permitted in designated barbeque pits only. No fires on open ground or along shoreline. No wood gathering.
- Weapons:** Firearms, air guns, archery equipment and paintball guns are prohibited.
- Alcohol:** Permitted in picnic and camp areas. All alcohol laws strictly enforced.
- Swimming:** Prohibited in all lakes, streams, and reservoirs.
- Fishing:** License required for all persons 16 or older.
- Plants & Wildlife:** Collection of plant specimens and feeding of birds or animals is not permitted.

Map Legend

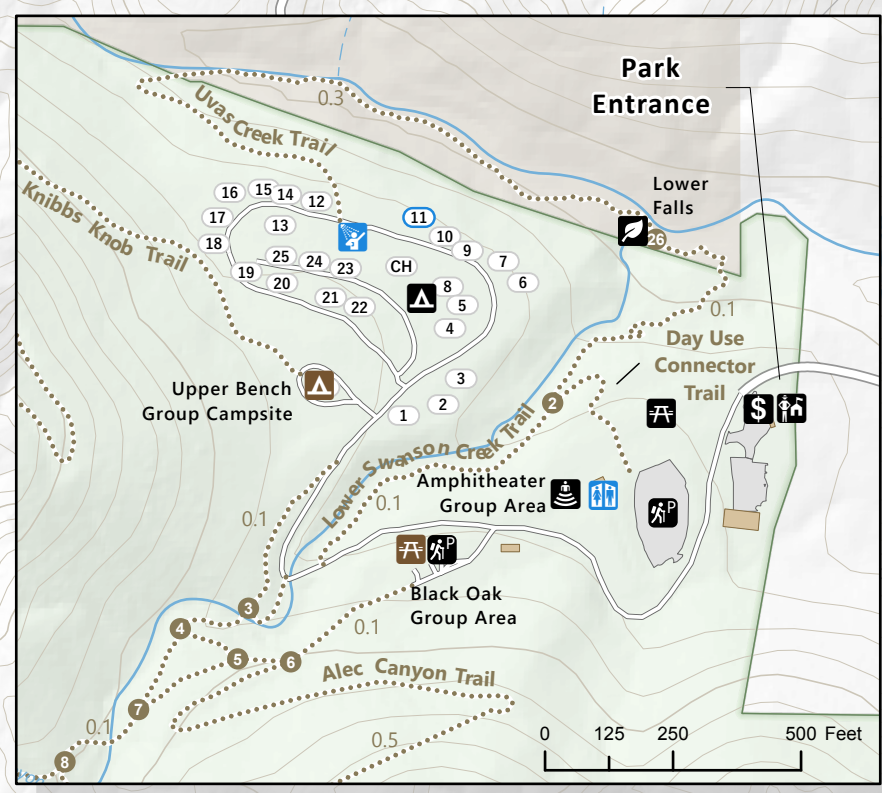
- | | | | |
|--|------------------------------|--|------------------------------|
| | Pay Station Machine | | Trail Junction |
| | Ranger Office | | Road |
| | Trailhead w/ Parking Lot | | Park Road |
| | Picnic Area | | Building |
| | Reservable Group Picnic Site | | Parking Lot |
| | Restroom | | Santa Clara County Park |
| | Restroom with Shower | | Closed to Public |
| | Campground | | Other Park or Protected Land |
| | Group Campsite | | Hiking Only |
| | Amphitheater | | Stream |
| | Geographic Site | | Minor Stream |
| | Nature Site | | Santa Clara County Park |
| | Rest Site | | Campsite (CH = Camp Host) |
| | Spot Elevation | | Campsite - ADA |



To Hwy 17 (11.5 mile)

Uvas Creek Trail may not be passable due to flooding

Crossing may not be passable due to flooding



To Mt. Madonna County Park (6.5 mile)